Wiltshire Council
Where everybody matters

AGENDA SUPPLEMENT (2)

Meeting: **Electoral Review Committee**

Place: **Kennet Room - Wiltshire Council Offices, County Hall, Trowbridge, BA14 8JN**

Date: **Tuesday 2 October 2018**

Time: **9.30 am**

The Agenda for the above meeting was published on *24 September 2018*. Additional documents are now available and are attached to this Agenda Supplement.

Please direct any enquiries on this Agenda to Kieran Elliott, of Democratic Services, County Hall, Bythesea Road, Trowbridge, direct line 01225 718504 or email kieran.elliott@wiltshire.gov.uk

Press enquiries to Communications on direct lines (01225)713114/713115.

This Agenda and all the documents referred to within it are available on the Council's website at www.wiltshire.gov.uk

6 **Electoral Review Update - Stage One Submission** *(Pages 3 - 44)*

Draft proposal division maps are attached. These should be read in conjunction with the detailed polling district information in Agenda Supplement 1.

DATE OF PUBLICATION: 28 September 2018

This page is intentionally left blank

Wiltshire Council
Where everybody matters

Amesbury AB
(Workshop 1 draft maps 27/09/2018)

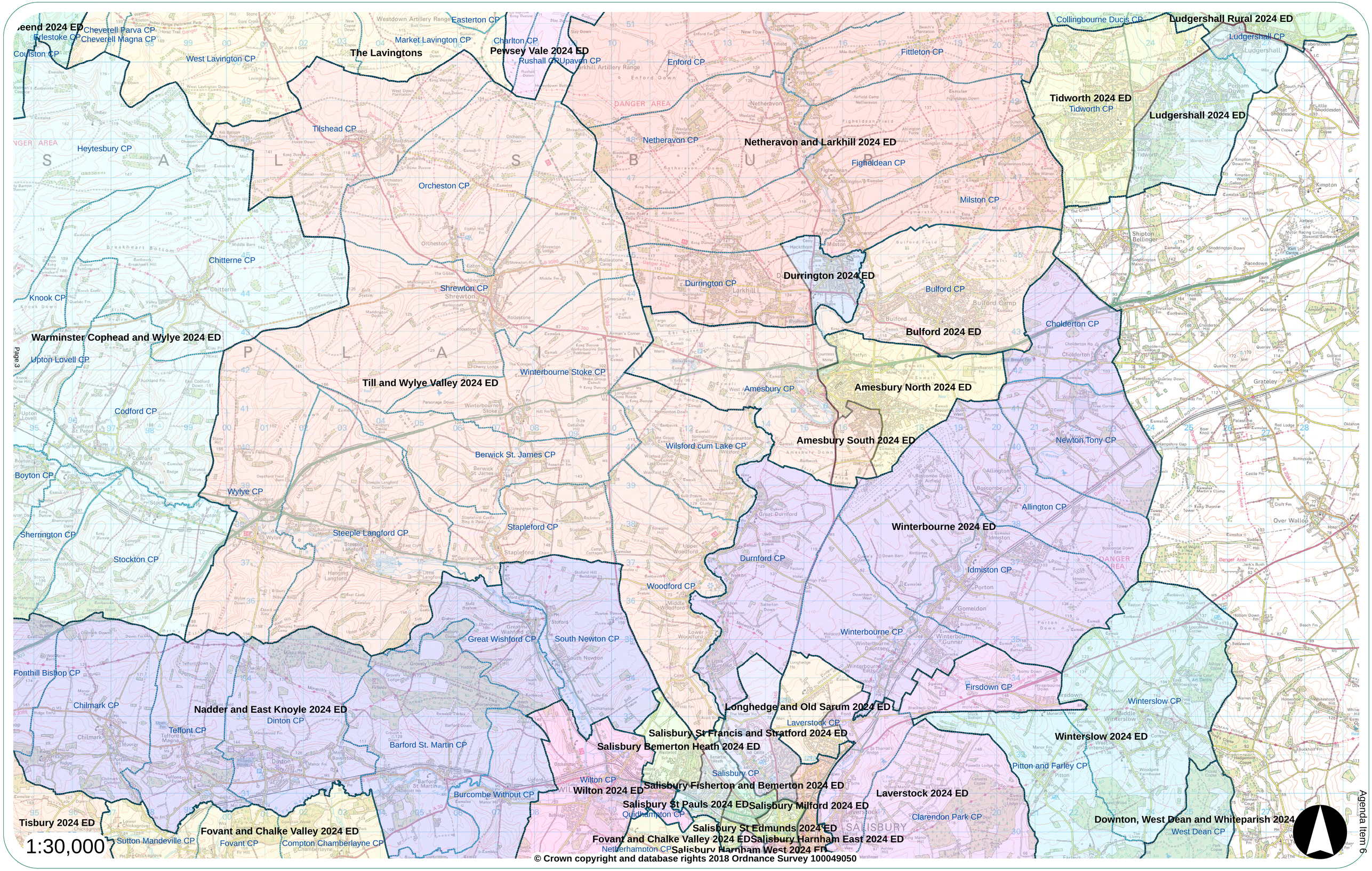

© Crown copyright and database rights 2018 Ordnance Survey 100049050

This page is intentionally left blank

Wiltshire Council
Where everybody matters

Bradford on Avon AB
(Workshop 1 draft maps 27/09/2018)

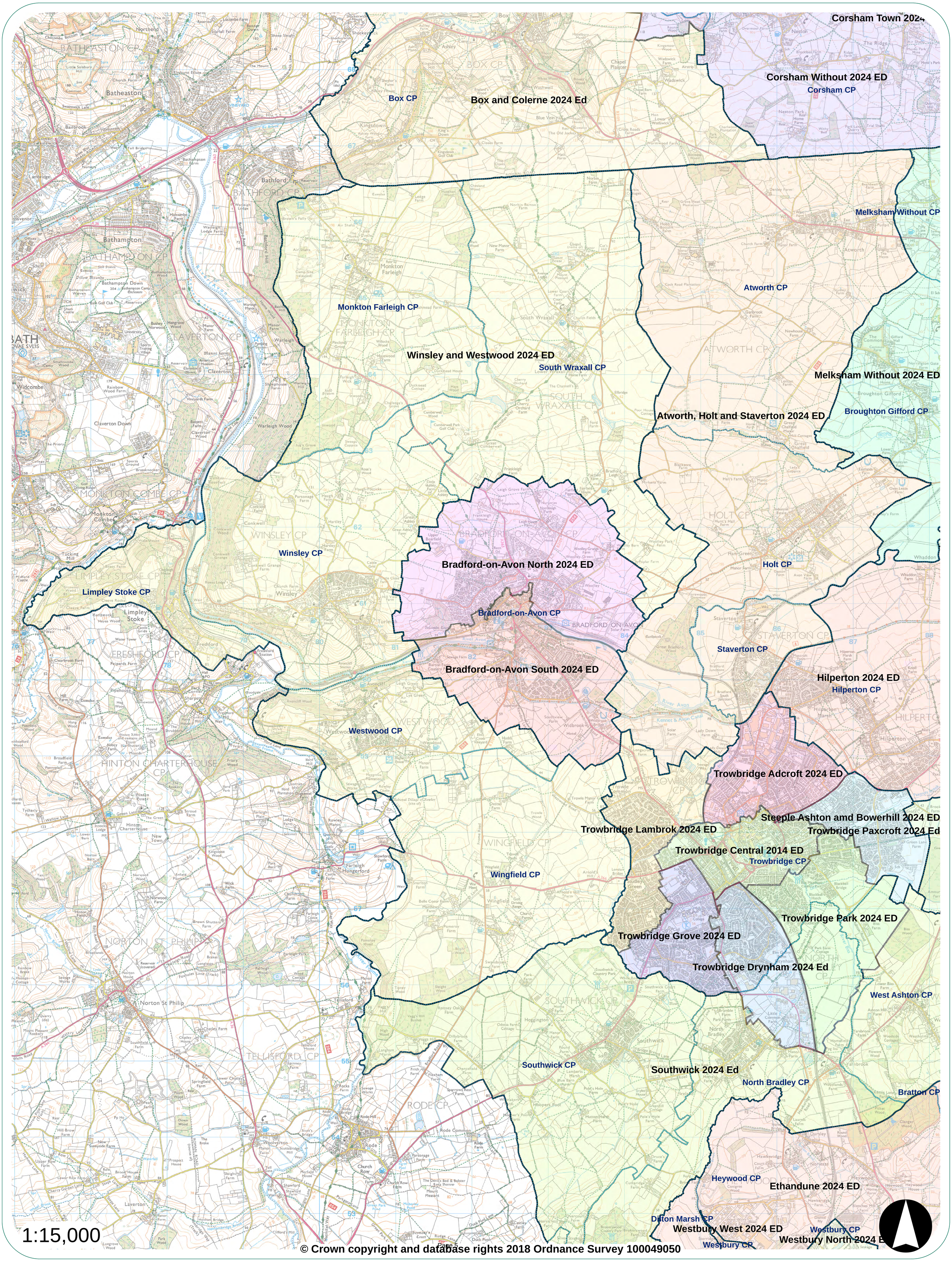

© Crown copyright and database rights 2018 Ordnance Survey 100049050

This page is intentionally left blank

Wiltshire Council
Where everybody matters

Calne AB
(Workshop 1 draft maps 27/09/2018)

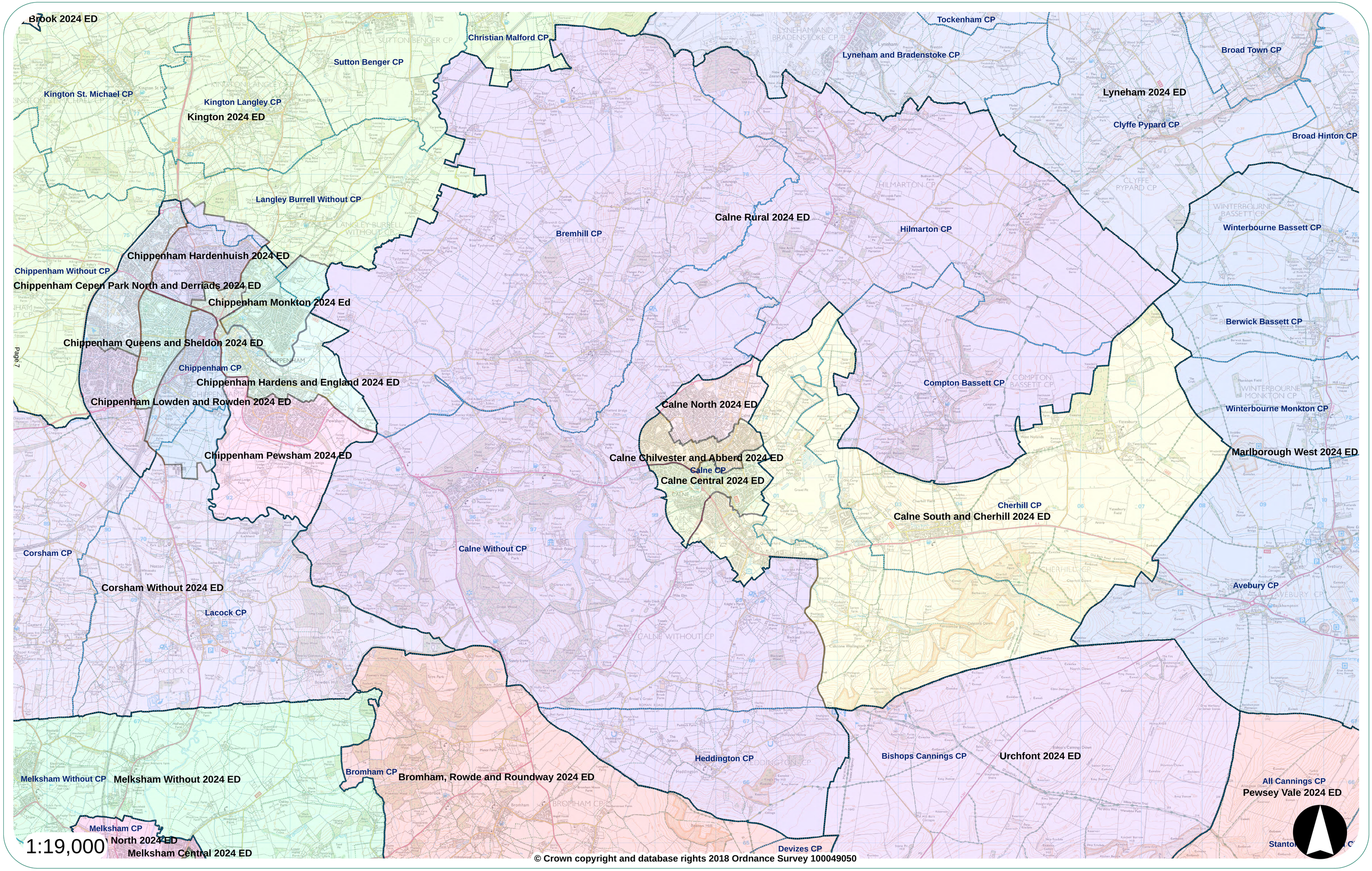

© Crown copyright and database rights 2018 Ordnance Survey 100049050

This page is intentionally left blank

Wiltshire Council
Where everybody matters

Chippenham AB
(Workshop 1 draft maps 27/09/2018)

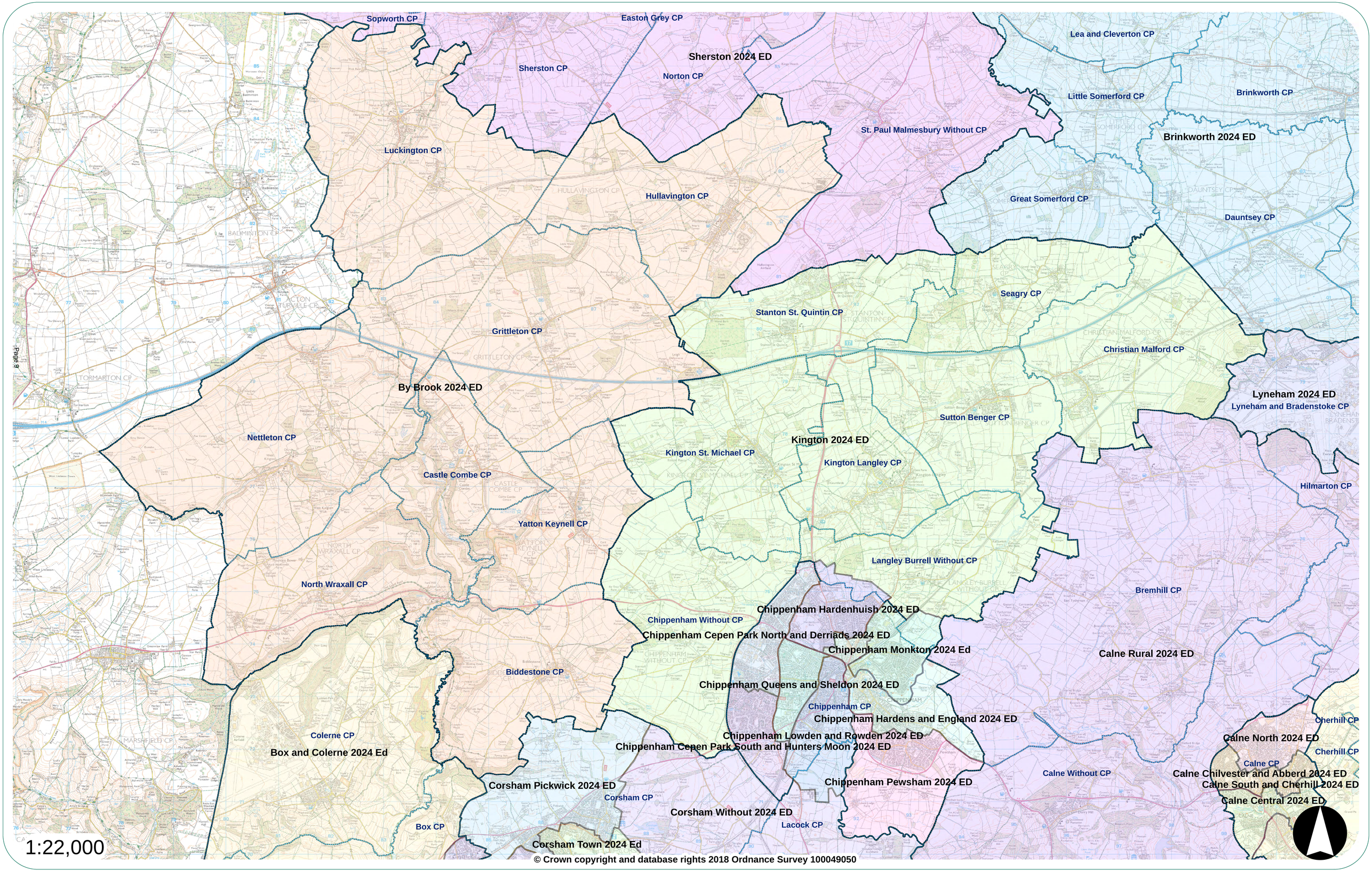

© Crown copyright and database rights 2018 Ordnance Survey 100049050

This page is intentionally left blank

Wiltshire Council
Where everybody matters

Chippenham Town map
(Workshop 1 draft maps 27/09/2018)

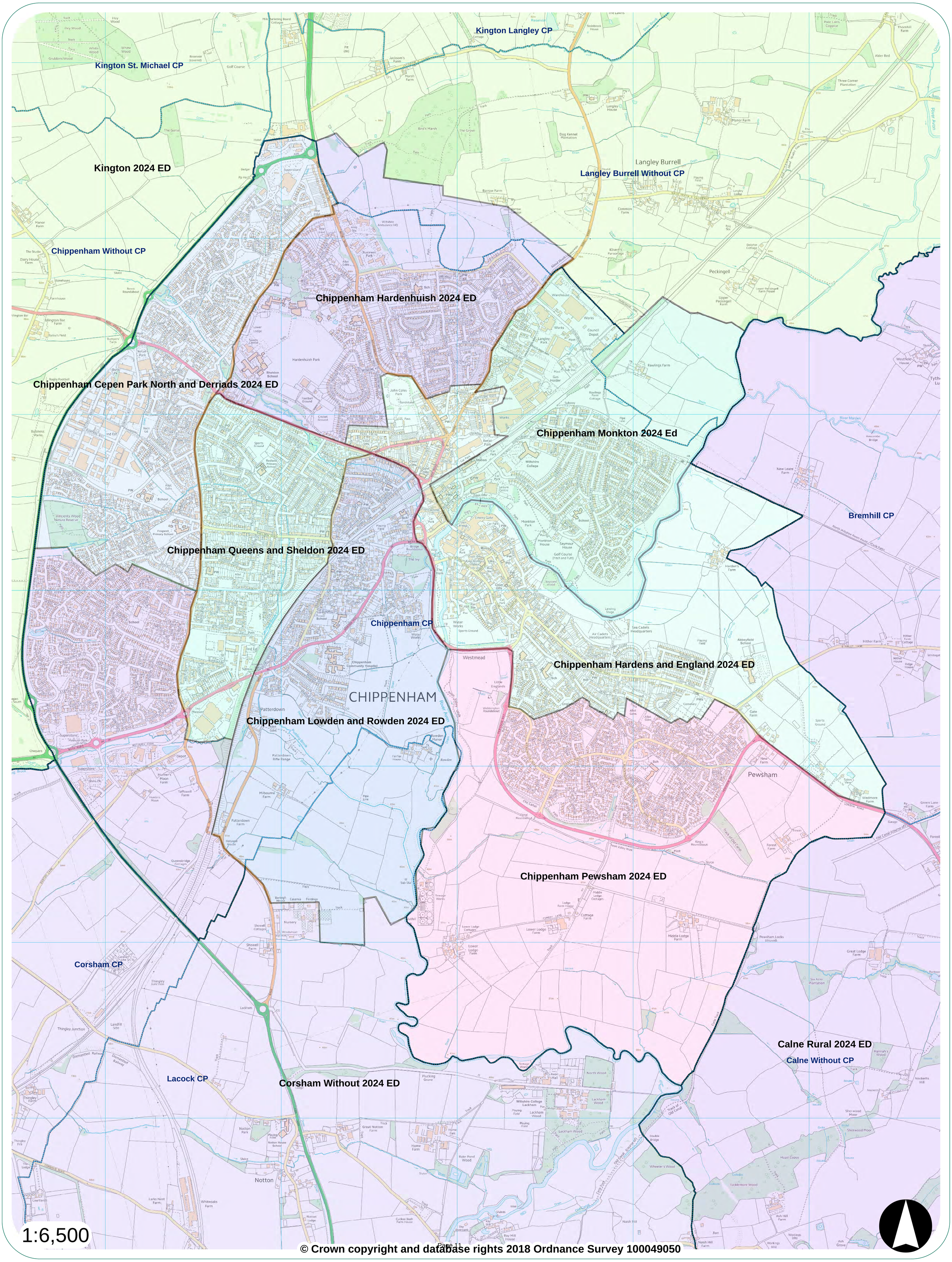

© Crown copyright and database rights 2018 Ordnance Survey 100049050

This page is intentionally left blank

Wiltshire Council
Where everybody matters

Corsham AB
(Workshop 1 draft maps 27/09/2018)

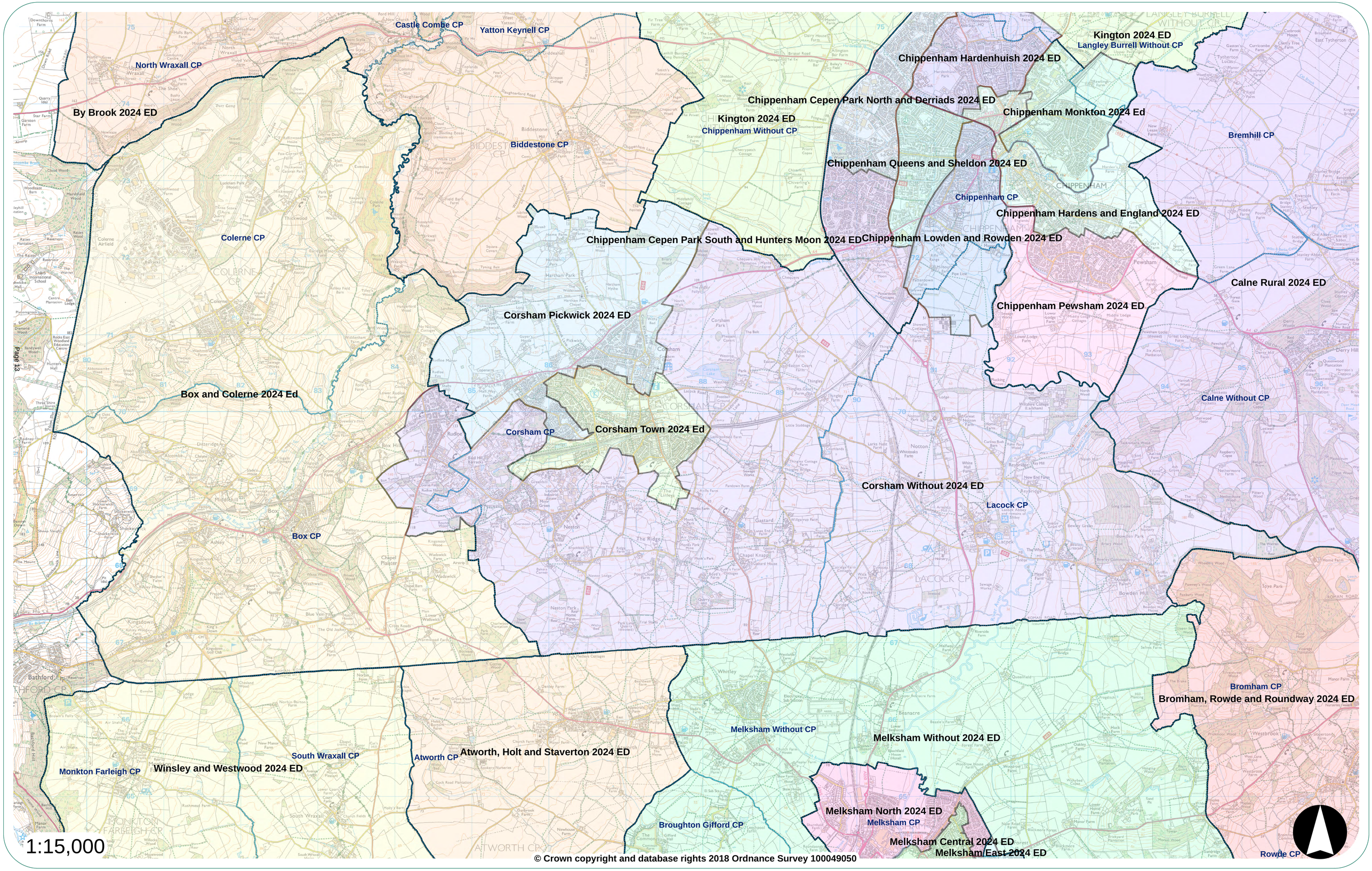

© Crown copyright and database rights 2018 Ordnance Survey 100049050

This page is intentionally left blank

Wiltshire Council
Where everybody matters

Devizes AB
(Workshop 1 draft maps 27/09/2018)

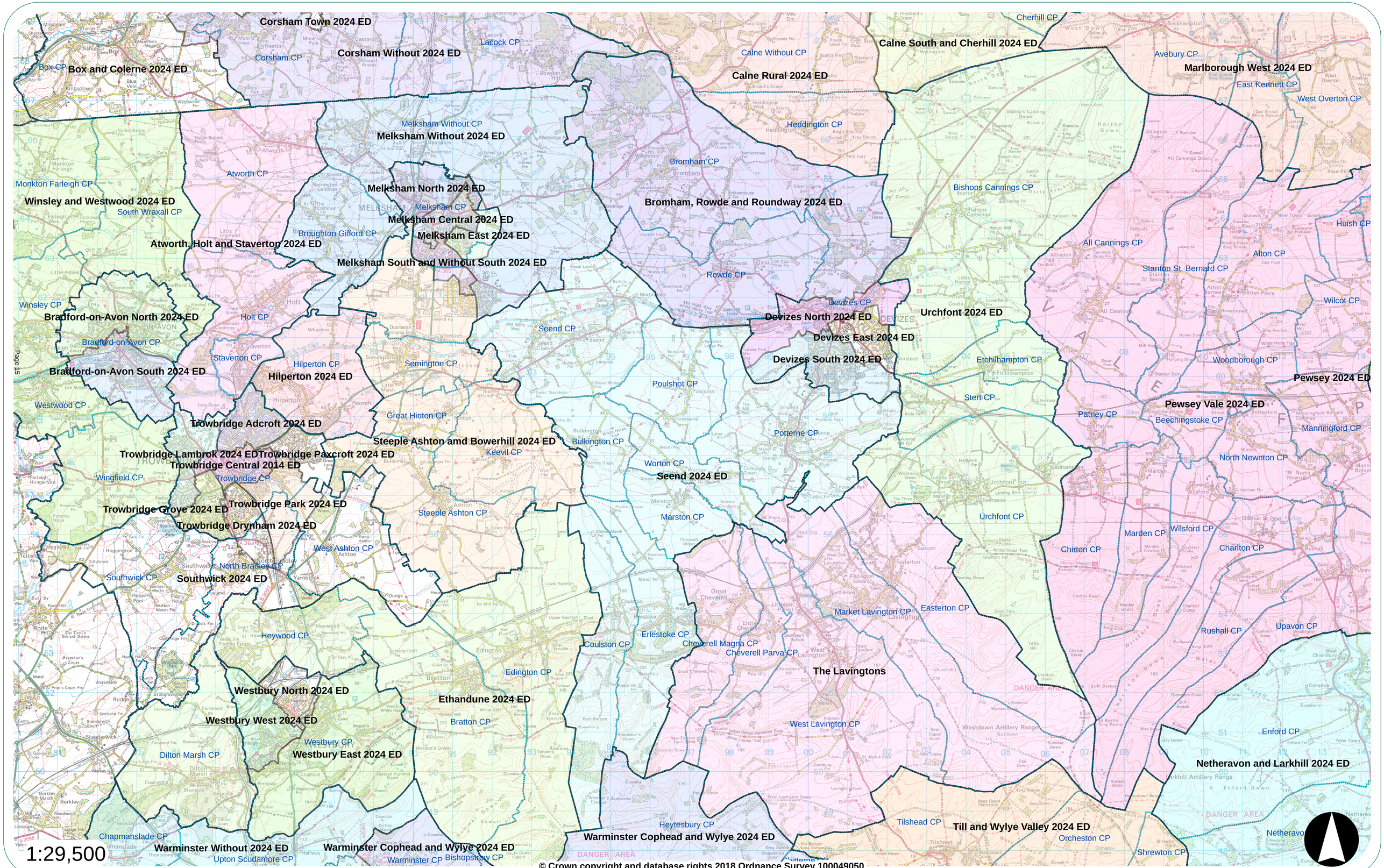

© Crown copyright and database rights 2018 Ordnance Survey 100049050

This page is intentionally left blank

Wiltshire Council
Where everybody matters

Malmesbury AB
(Workshop 1 draft maps 27/09/2018)

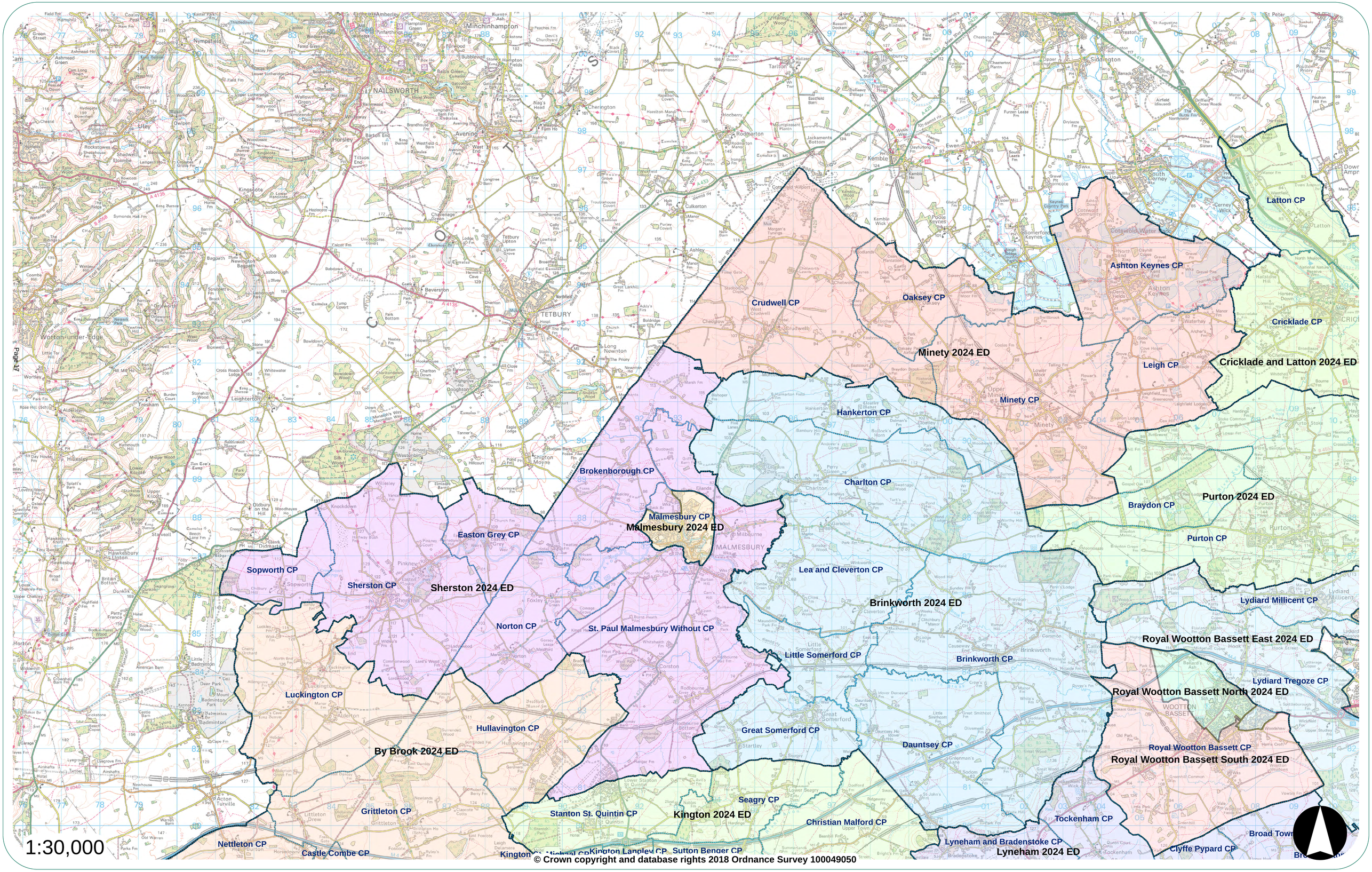

© Crown copyright and database rights 2018 Ordnance Survey 100049050

This page is intentionally left blank

Wiltshire Council
Where everybody matters

Marlborough AB
(Workshop 1 draft maps 27/09/2018)

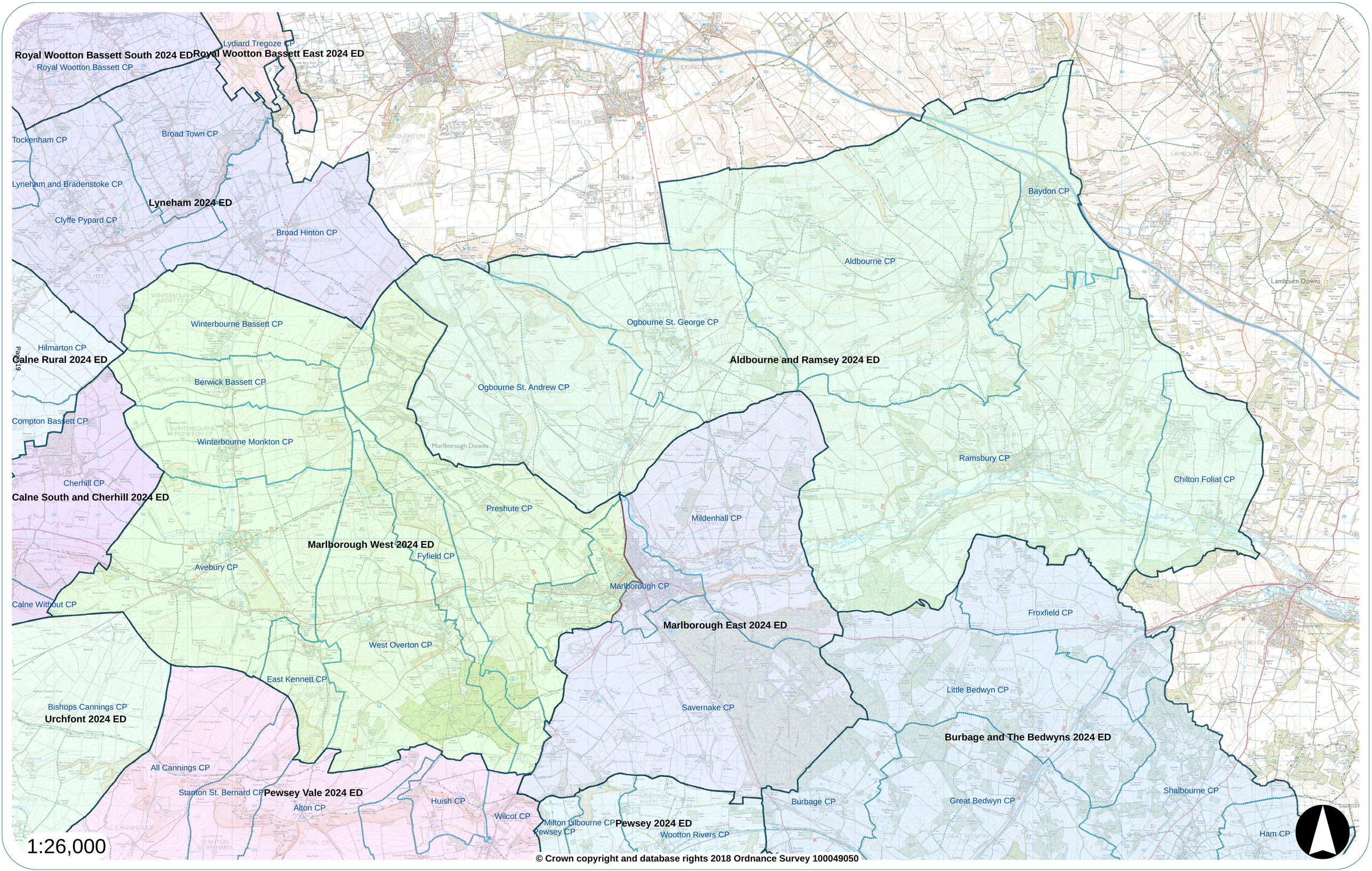

© Crown copyright and database rights 2018 Ordnance Survey 100049050

This page is intentionally left blank

Wiltshire Council
Where everybody matters

Melksham AB
(Workshop 1 draft maps 27/09/2018)

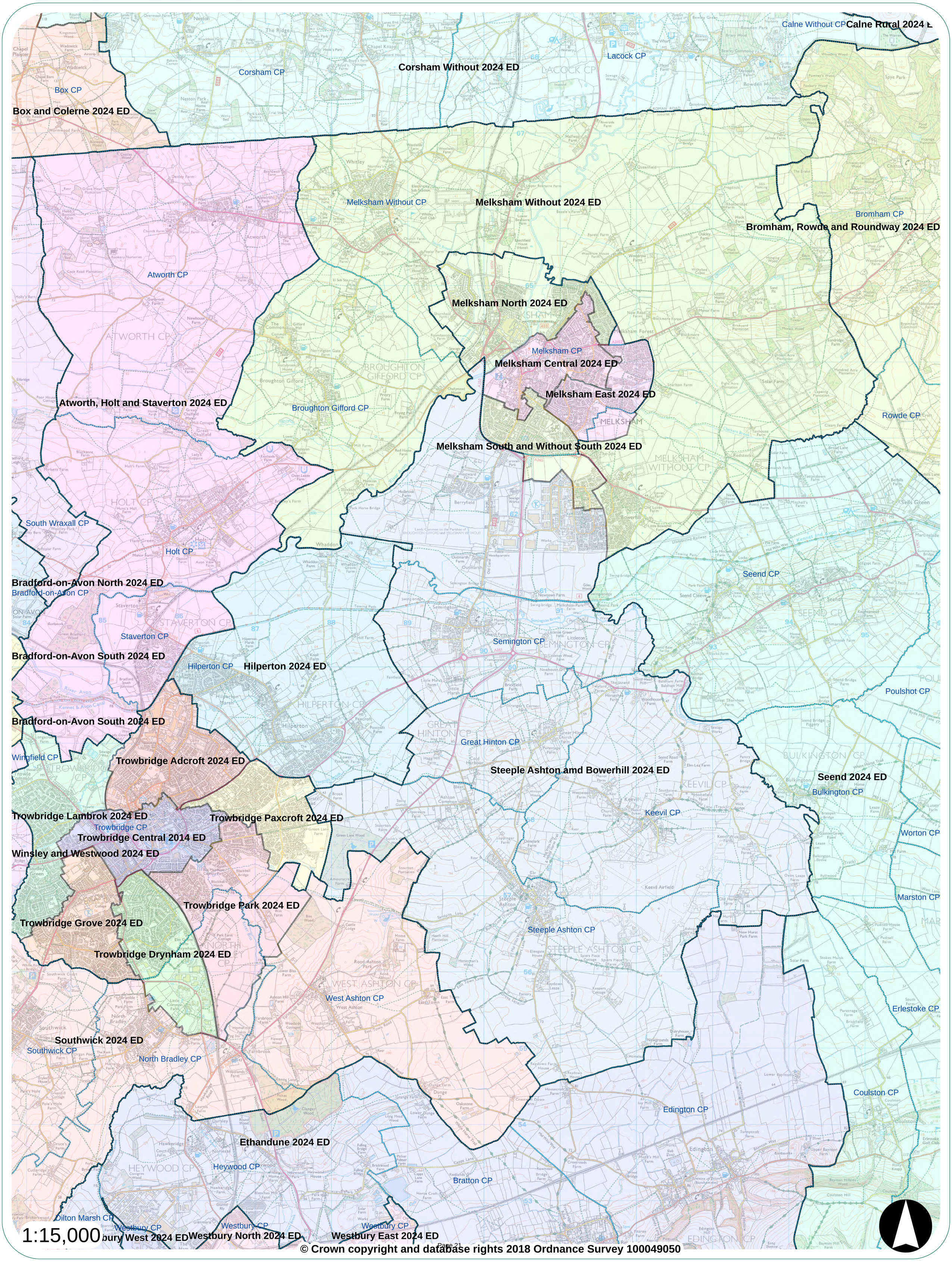

1:15,000

© Crown copyright and database rights 2018 Ordnance Survey 100049050

This page is intentionally left blank

Wiltshire Council
Where everybody matters

Melksham Town Map
(Workshop 1 draft maps 27/09/2018)

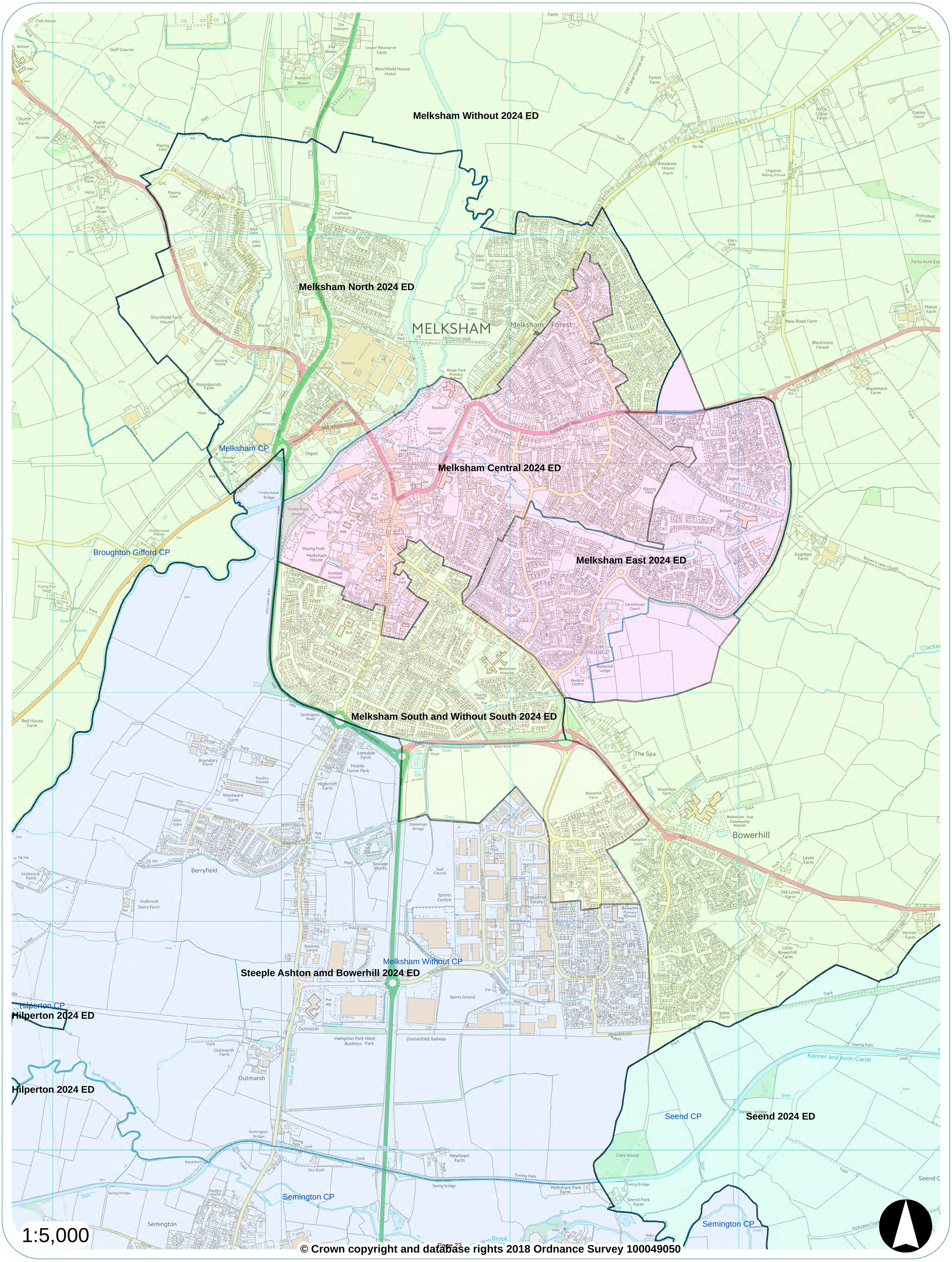

© Crown copyright and database rights 2018 Ordnance Survey 100049050

This page is intentionally left blank

Wiltshire Council
Where everybody matters

Pewsey AB
(Workshop 1 draft maps 27/09/2018)

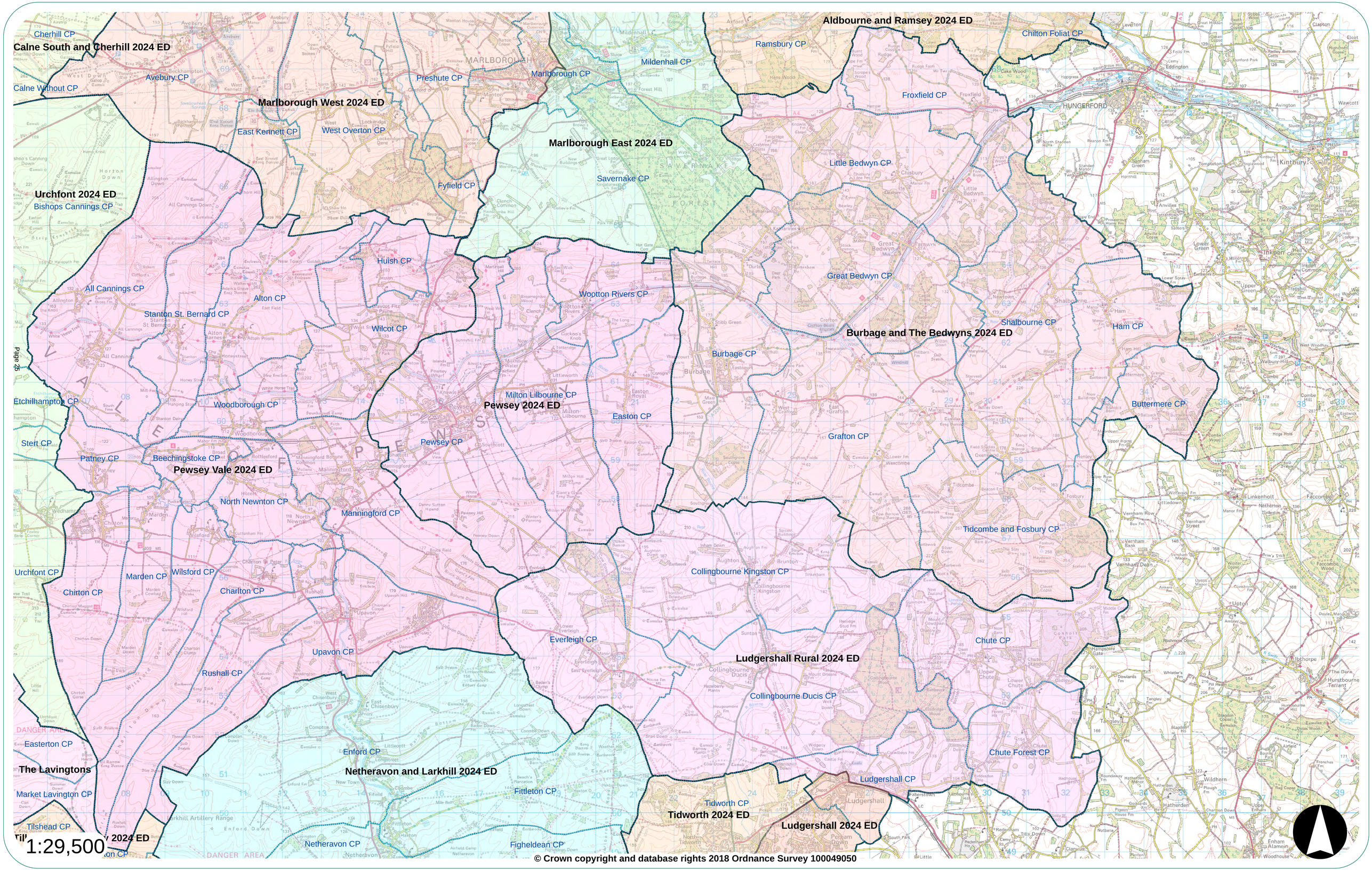

© Crown copyright and database rights 2018 Ordnance Survey 100049050

This page is intentionally left blank

Wiltshire Council
Where everybody matters

Royal Wootton Bassett and Cricklade AB (Workshop 1 draft map 27/09/2018)

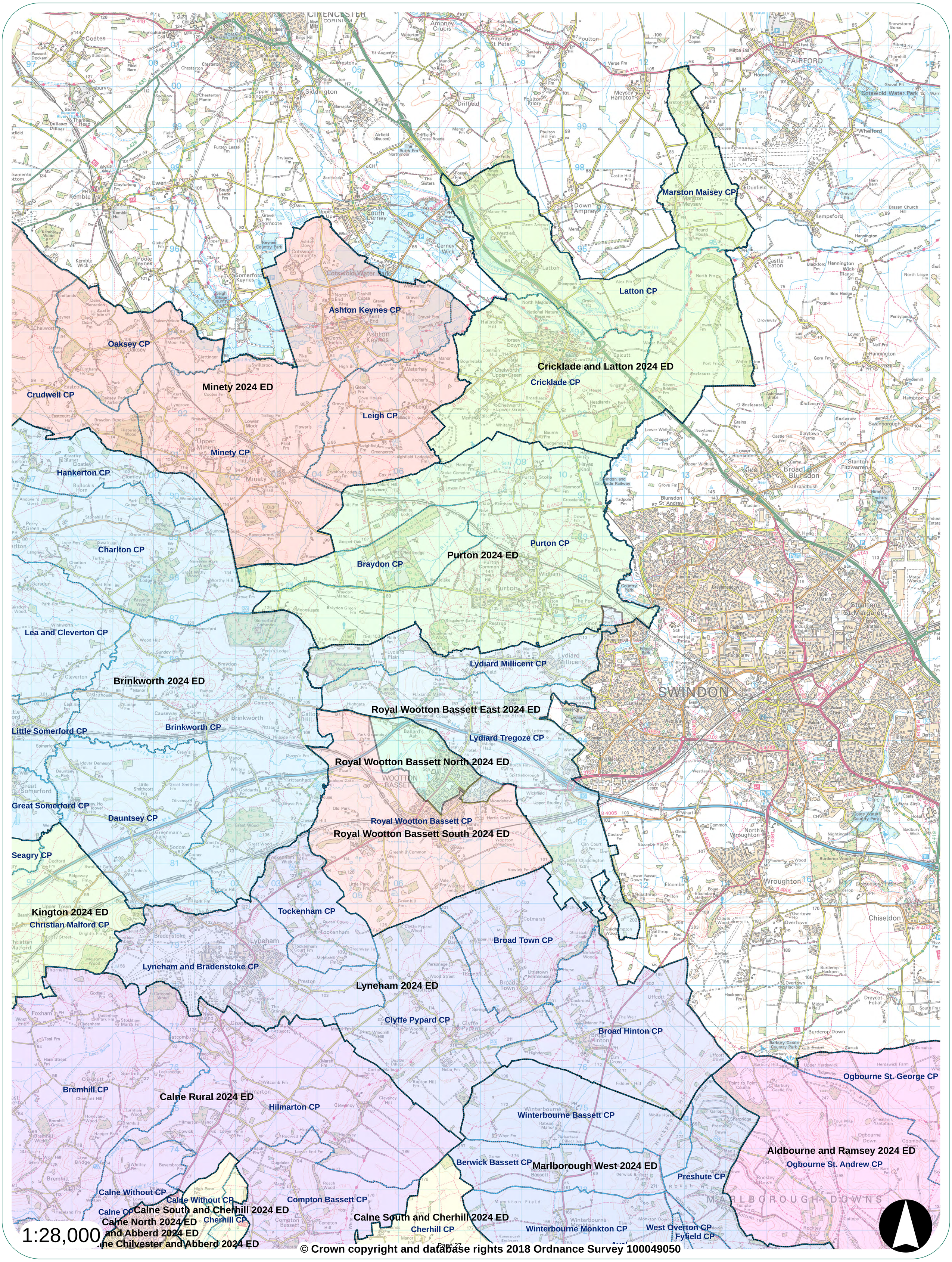

© Crown copyright and database rights 2018 Ordnance Survey 100049050

This page is intentionally left blank

Wiltshire Council
Where everybody matters

Salisbury AB
(Workshop 1 draft maps 27/09/2018)

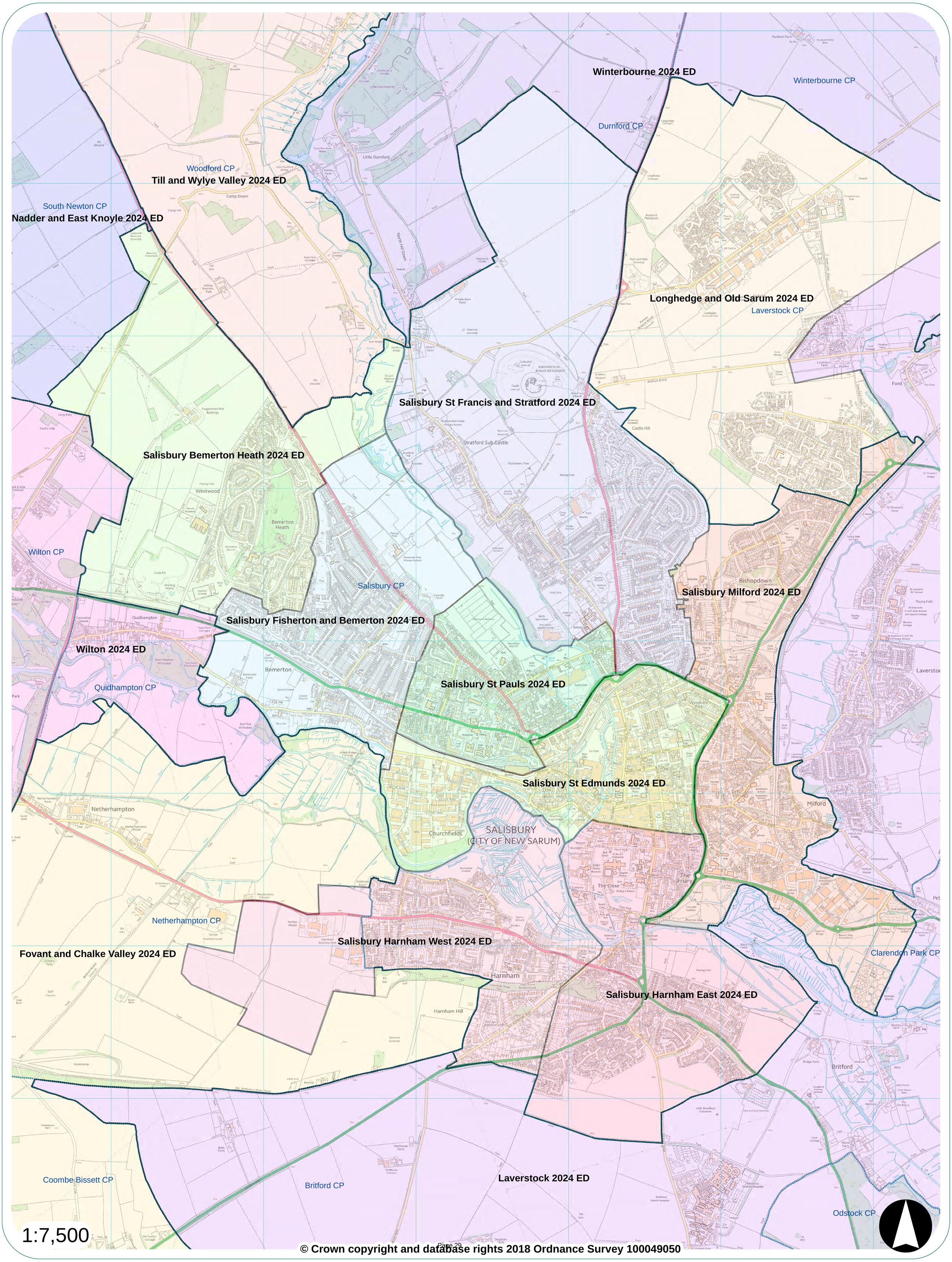

© Crown copyright and database rights 2018 Ordnance Survey 100049050

This page is intentionally left blank

Wiltshire Council
Where everybody matters

South West Wiltshire AB
(Workshop 1 draft maps 27/09/2018)

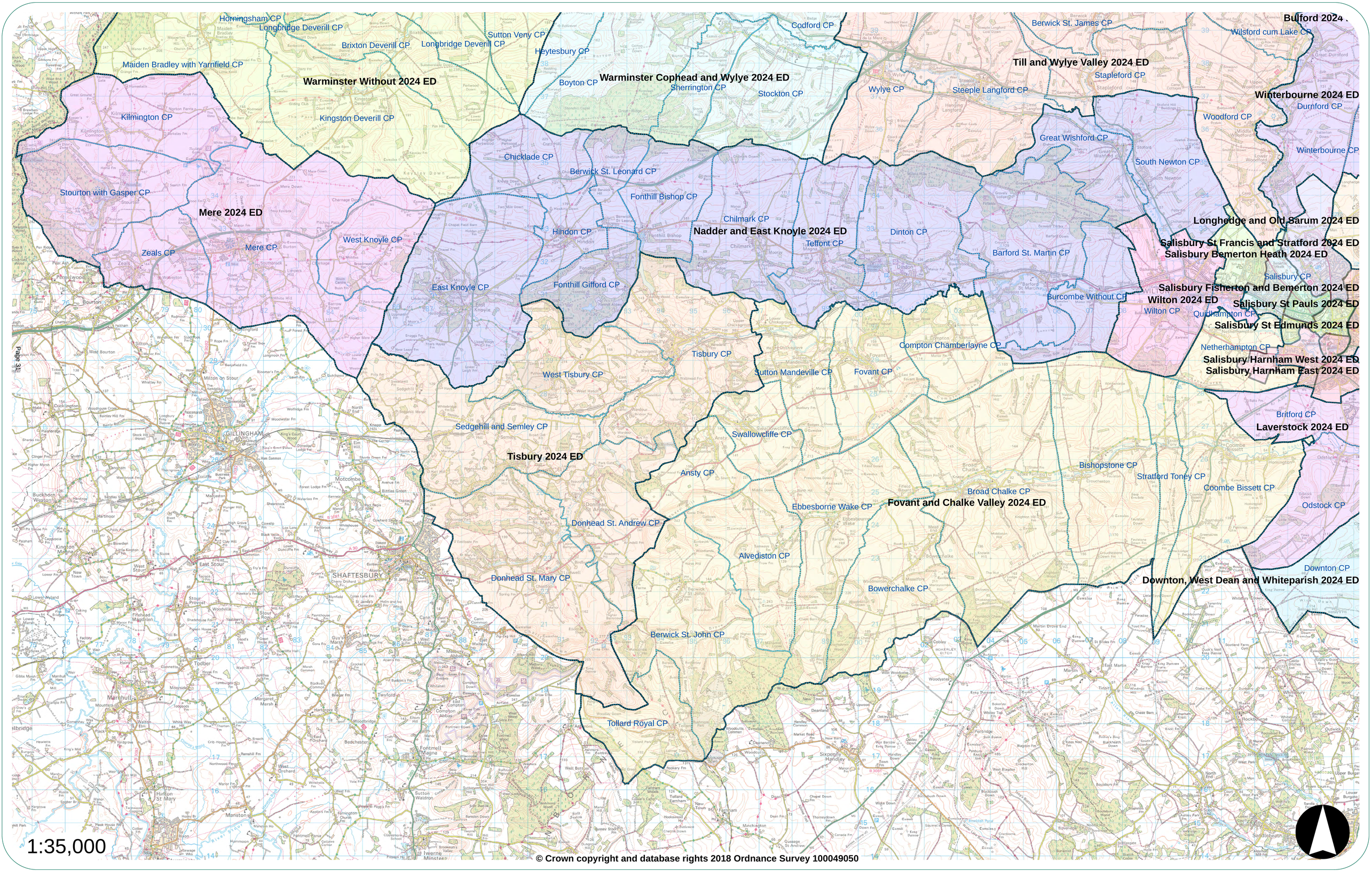

1:35,000

© Crown copyright and database rights 2018 Ordnance Survey 100049050

This page is intentionally left blank

Wiltshire Council
Where everybody matters

Southern AB
(Workshop 1 draft maps 27/09/2018)

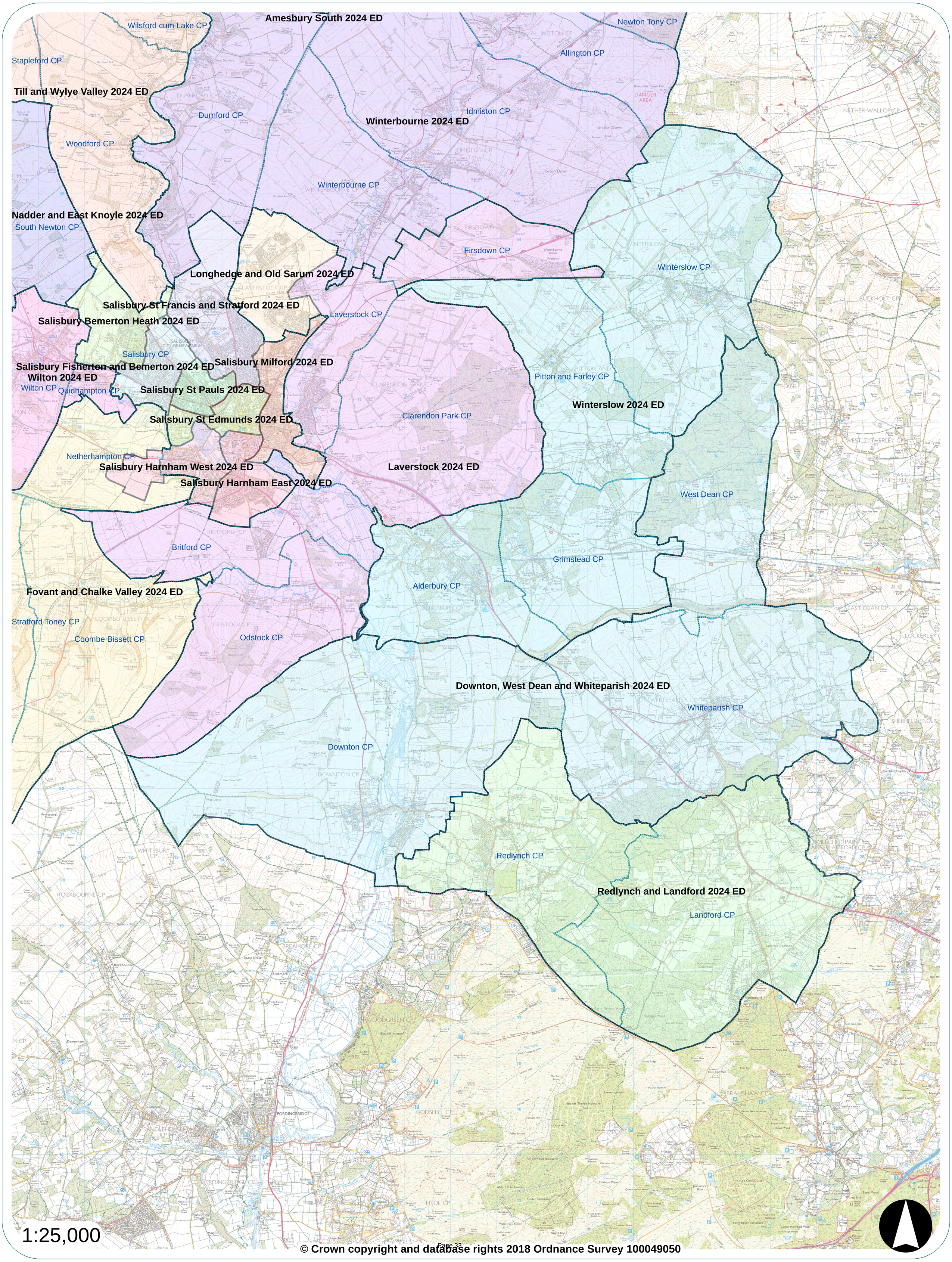

© Crown copyright and database rights 2018 Ordnance Survey 100049050

This page is intentionally left blank

Wiltshire Council
Where everybody matters

Tidworth AB
(Workshop 1 draft maps 27/09/2018)

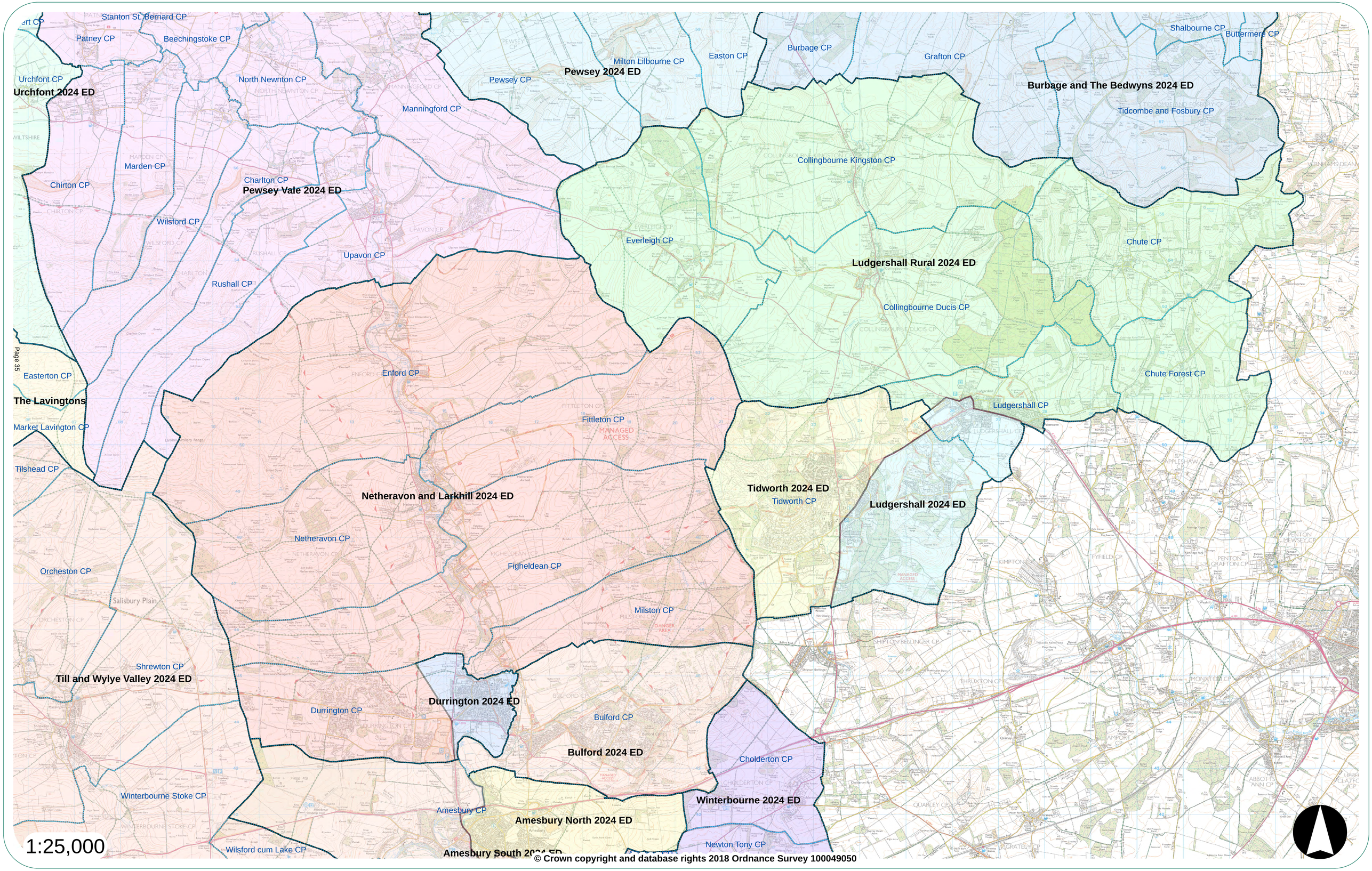

© Crown copyright and database rights 2018 Ordnance Survey 100049050

This page is intentionally left blank

Wiltshire Council
Where everybody matters

Trowbridge AB
(Workshop 1 draft maps 27/09/2018)

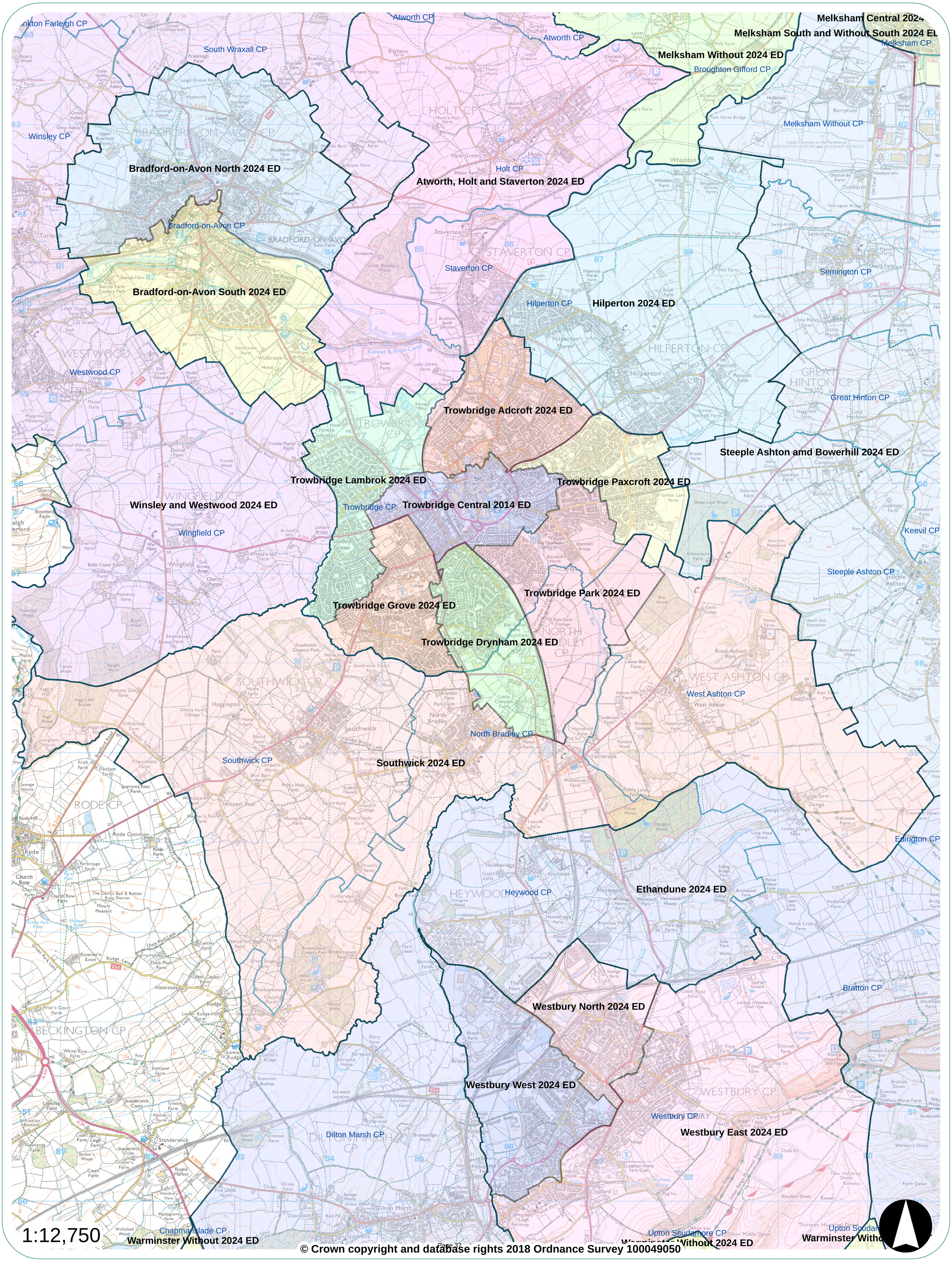

© Crown copyright and database rights 2018 Ordnance Survey 100049050

This page is intentionally left blank

Wiltshire Council
Where everybody matters

Trowbridge Town map
(Workshop 1 draft maps 27/09/2018)

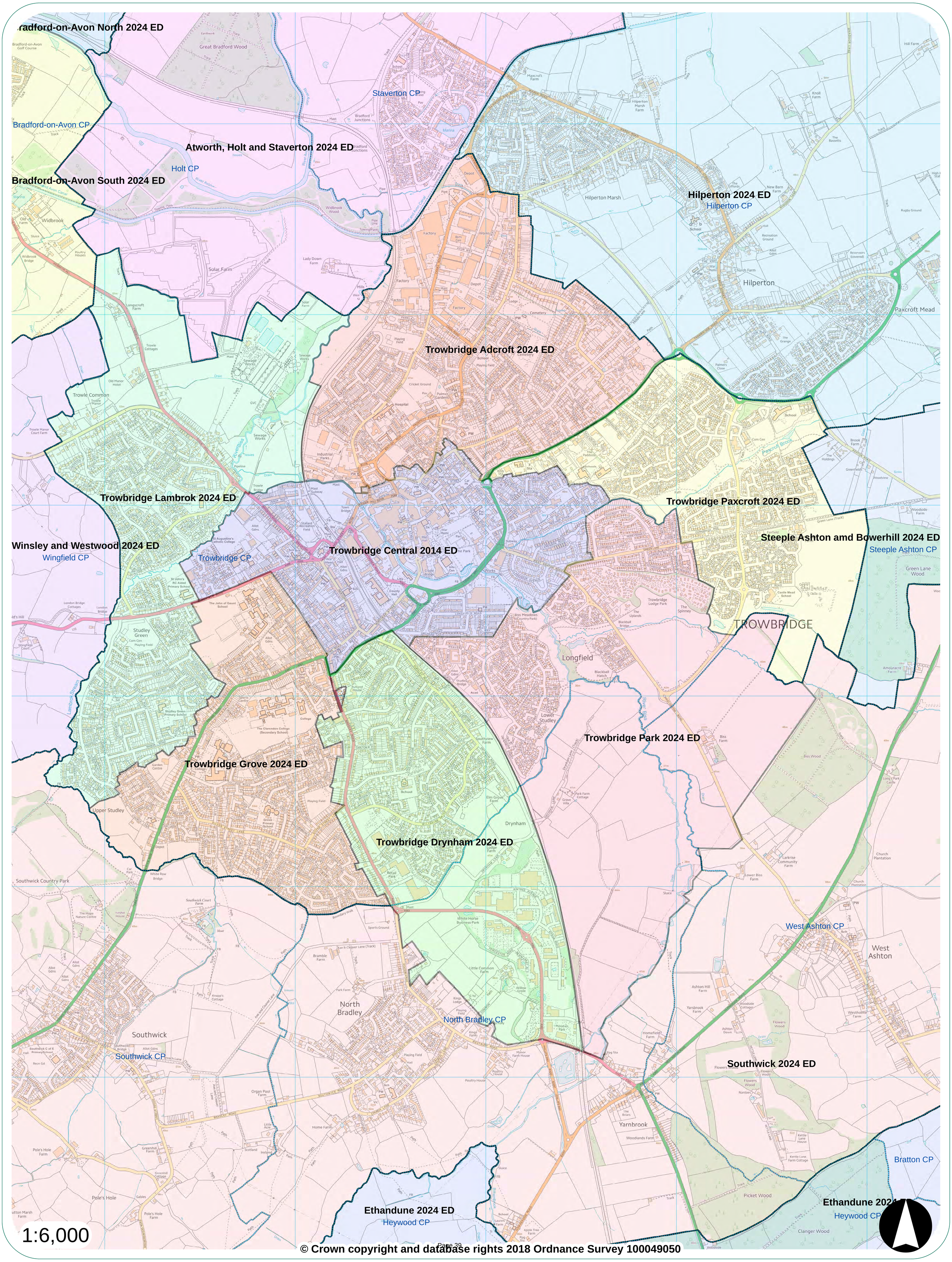

© Crown copyright and database rights 2018 Ordnance Survey 100049050

This page is intentionally left blank

Wiltshire Council
Where everybody matters

Warminster AB
(Workshop 1 draft maps 27/09/2018)

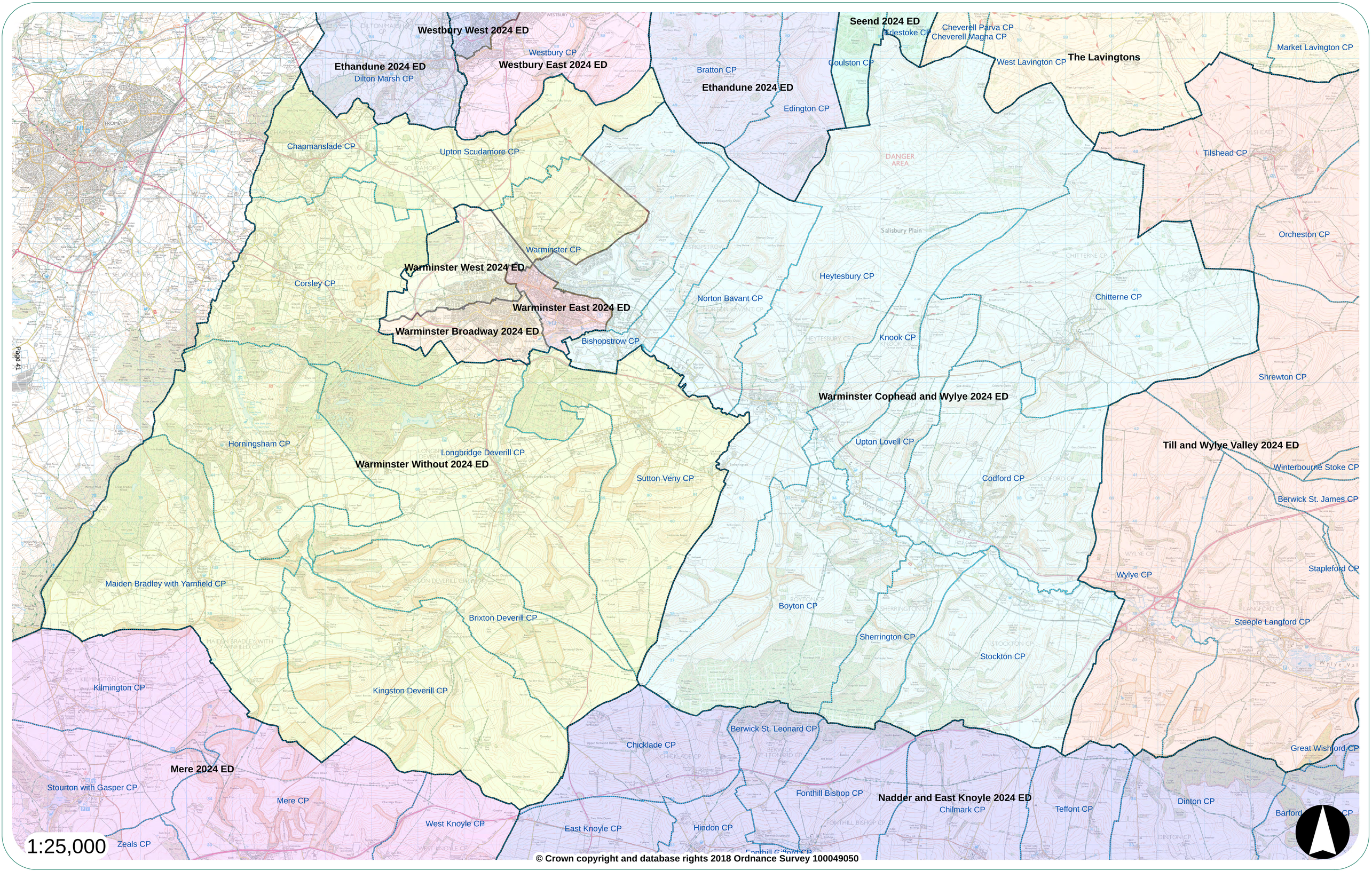

© Crown copyright and database rights 2018 Ordnance Survey 100049050

This page is intentionally left blank

Wiltshire Council
Where everybody matters

Westbury AB
(Workshop 1 draft maps 27/09/2018)

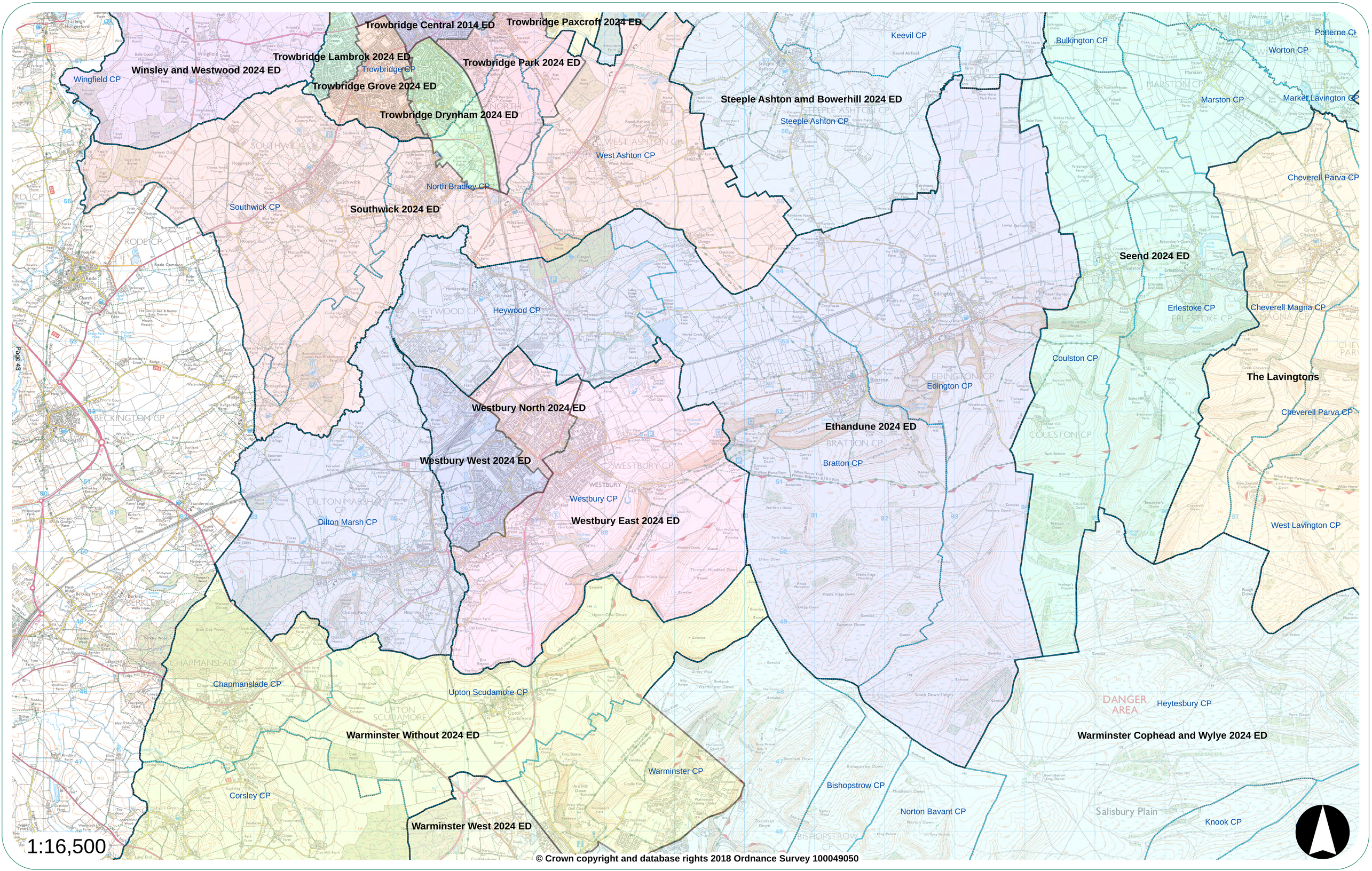

© Crown copyright and database rights 2018 Ordnance Survey 100049050

This page is intentionally left blank